



N a t u r e



A True

Living Experience

GREECE



East
Macedonia
& Thrace



Leivaditis Waterfall




■ A True Living Experience ■

Come to East Macedonia and Thrace, where nature plays a leading role in a show that surprises and almost requires the visitor-spectator to discover this concealed location from the beginning. Some of the most untouched landscapes in Europe have been waiting for you for centuries now, with their unique biodiversity that includes over 60 species of mammals, 330 bird species and 2000 plant species. The dominant position on the reach natural canvas of East Macedonia and Thrace is occupied by its primordial mountains, the majestic Rodopi mountain range, Mount Falakro with its Ski Resort, Mount Pangeo with its vineyards, the Lekani Mountains, Papikio, the Thracian Meteora, as well as Mount Saos in Samothrace, the tallest insular mountain in Greece. The dense Dadia forest provides

shelter for rare birds of prey like the black vulture, the white-tailed eagle and the black stork; the featured Frakto virgin forest, as well as the Aesthetic Forests at the Nestos River, the Beech trees in Xanthi, Western and Central Rodopi with their soulful aesthetics are suitable for hiking, Mt biking, horse riding and river sports. The National Parks that are formed at the Evros Delta and along the coastal zone that connects the Nestos Delta with the lakes at Vistonida, Ismarida and the cluster of smaller lakes, host countless species of flora and fauna – some of which are threatened with extinction – and are an unexplored habitat that is ideal for viewing rare bird species in their natural environment. The nature in East Macedonia and Thrace will enchant you any season that you choose to visit.



Drama



1
Fraktos Forest

2
Mount Falakro

3
Elatia Forest

4
Agia Barbara Waterfalls

5
Kefalari

www.emtgreece.com





1
Villages of Pangeo

2
Kotza Orman Riparian Forest

3
Nestos Delta

www.emtgreece.com



Ka
va
la



Xanthi




- 1 Wild Horses
 - 2 Canoeing – kayaking along the Nestos River
 - 3 Leivaditis Waterfall
 - 4 Haidous Forest
- www.emtgreece.com





Rodopi



1
Thracian Meteora

2
Medieval bridge on the Kompsatos River

3
Flamingos in the Ismarida cluster of lakes

4
Paternos

www.emtgreece.com



1
Birdwatching of rare birds of prey

2
Eagle in Dadia Forest

3
Evros Delta

4
Perennial Olive Trees

www.emtgreece.com





Tha sos



1
Small gulf near Potos

2
Trypiti Beach

3
Olive groves in Thasos


4
Saliara Beach

5
Kazavitia

www.emtgreece.com



Samothraki



1 2
Plane tree Forest in Therma

3
Fonia piers

3
Goat in Samothraki



Meanderings of the Nestos River

Region of East Macedonia - Thrace
Department of Development Planning

Photographs: Region of E.M.T., Christos Drazos,
Spyros Koutsomichalis, Theodoros Mpatzakas, Theodora Ladopoulou,
Municipality of Dokساتο, Municipality of Maronia - Sappes



neatcom



East
Macedonia
& Thrace

 European Union European Regional Development Fund	OPERATIONAL PROGRAMME OF "MACEDONIA - THRACE" 2007-2013 <i>Focusing on human and environment-oriented development</i>	 NSRF 2007-2013 programme for development
Co-financed by Greece and the European Union		